

Park by the church

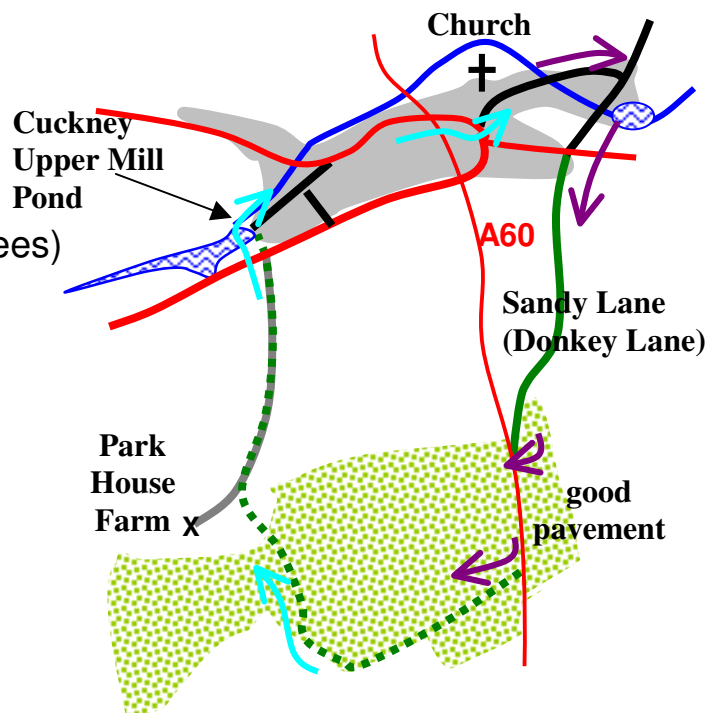
except for Dam Hill(steps both sides) and **Pon**
for a scramble up a 4ft grass bank (40 degrees)






Distance 3miles (4.8 km)

Take with you **Explorer Map270 - Sherwood Forest**

sherwoodforestvisitor.com

for essential information about your walk



- ## Key - map is not to scale
-  Bridleway and permissive tracks
 -  Minor roads
 -  Other tracks/estate roads
 -  Footpaths
 -  Major roads – thinner the line less suitable for walking/cycling.
- Disclaimer At the time of preparation this map is correct to the best of our knowledge. Rights of Way should be checked against the County Council's Definitive Map.