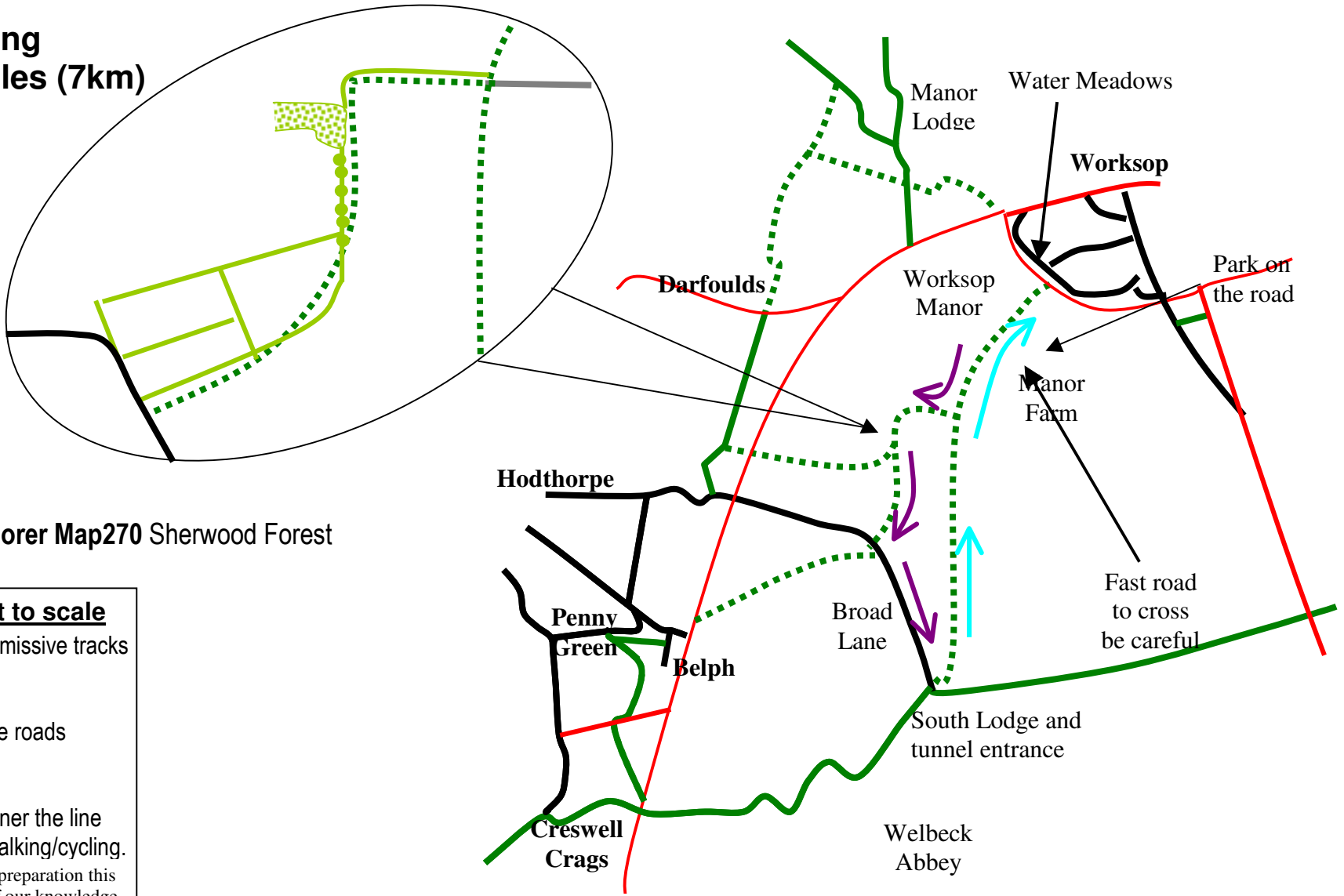


Dukeries Worksop Route 1 Start on Water Meadows (road)

Across the meadow via Broad Lane to the Welbeck tunnel entrance at South Lodge. Good views on the way back of Worksop Manor, Manor Farm and Worksop with the spire of St Anns Church prominent. A walk back in time from the busy 21st century.






Leisurely Walking

Distance 4.3 miles (7km)



Take with you **Explorer Map270** Sherwood Forest

Key - map is not to scale

-  Bridleway and permissive tracks
-  Minor roads
-  Other tracks/estate roads
-  Footpaths
-  Major roads – thinner the line less suitable for walking/cycling.

Disclaimer At the time of preparation this map is correct to the best of our knowledge. Rights of Way should be checked against the County Council's Definitive Map.

sherwoodforestvisitor.com

for essential information about your walk